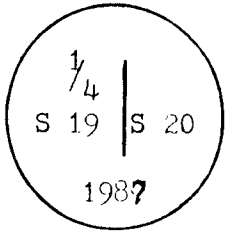


'89 MAY 8 PM 4 38

CERTIFIED LAND CORNER RECORDATION

DESCRIPTION OF CORNER EVIDENCE FOUND, AND ORIGINAL RECORD (If known)




Found a two inch iron pipe with a three inch aluminum survkap with one quarter and section numbers stamped on it set by L.S. 2500 in 1987. The G.L.O. monument is described as a granite stone 15"x6"x6" set in the year of 1870.

T 13 N R 66 W

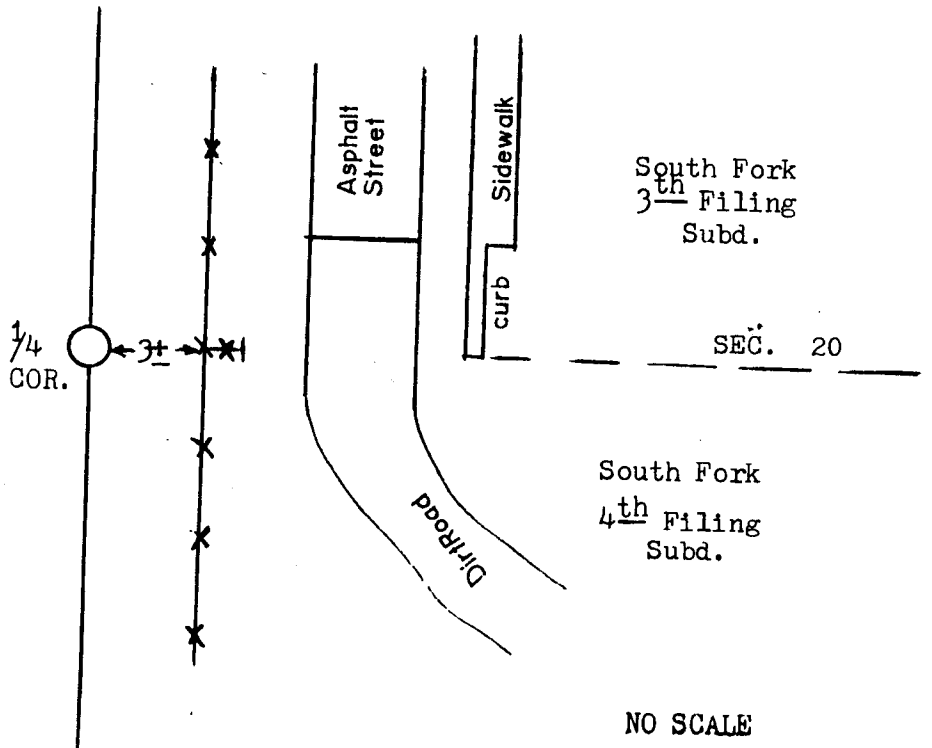
DESCRIPTION OF MONUMENT AND ACCESSORIES ESTABLISHED TO PERPETUATE THE ORIGINAL LOCATION OF THIS CORNER:

SEE BELOW FOR DETAILS

SKETCH, WITH COURSE AND DISTANCE TO ADJACENT CORNER IF DETERMINED IN THIS SURVEY. (May Sketch or Paste Reproduction on Reverse Side.)



SEC. 19



South Fork 3th Filing Subd.

SEC. 20

South Fork 4th Filing Subd.

Alm. Survkap
Cheyenne Ground Datum Coord.
N. 51,020.9965
E. 598,545.3410

NO SCALE
For corner ties
See reverse side
Field Survey
April May 1989

I, Edward C. Fry certify that I have carefully ~~performed~~ reviewed the work done on the diagrammed corner as reported on this recordation form and approve the same.

Edward C. Fry
Signature of Surveyor

P.E./L.S. #662

Registration No.

STATE OF WYOMING,
Office of Clerk and Recorder,
County of _____

This "corner record" was filed for record on the _____ day of _____, 19____, was noted on the cross-index plat and is assigned page No. _____, in book No. _____.

County Official			
Cross Index No. <u>P-5</u>	T. <u>13</u>	R. <u>66</u>	Mer.
_____	T. _____	R. _____	Mer.
_____	T. _____	R. _____	Mer.
_____	T. _____	R. _____	Mer.
_____	T. _____	R. _____	Mer.
_____	T. _____	R. _____	Mer.
_____	T. _____	R. _____	Mer.

